


Internal Rating: _____

WEST VIRGINIA HISTORIC PROPERTY INVENTORY FORM

Street Address 202 S. Church St	Common/Historic Property Name/ Both	Field Survey # Shepherdstown 2009 Re-Survey N 218	Site # (SHPO Only) JF-0064-0275
Town or Community Shepherdstown	County Jefferson	Image No 4269 , 4270	NR Listed Date Shepherdstown Historic District, NR 8/17/73; Boundary Increase, 7/22/87
Architect/Builder unidentified	Date of Construction c. 1840	Style: central-passage	
Exterior Siding/Materials German siding	Roofing Material standing-seam metal	Foundation stone	
Property Use or Function Residence	UTM # 18/258246/4368067		
Survey Organization and Date Taylor and Taylor Associates, for the Shepherdstown Historic Landmarks Commission, 2009-2010	Quadrangle Name Shepherdstown, WV Part of What Survey/FR# Shepherdstown 2009 Historic Resource Survey		

Sketch Map of Property
or Attach Copy of USGS Map

See Survey Report

Property Owners	Owner's Mailing Address	
Phone #		
Describe Setting		Acres
This property is located south of the central business district, along Town Run, in a primarily residential neighborhood consisting of detached domestic architecture spanning the period of development of the community.		Archaeological Artifacts Present
Description of Buildings or Site (Original and Present)		_____ 2 _____ Stories _____ 3 _____ Front Bays
2 1/2-story 3-bay log house finished in weatherboard, with a side-gable roof and a prominent center gable on the façade. Main entrance is centered on the façade, with a transom sash. Fenestration is flat-topped, 2/2, with exterior operable shutters.		
(Use Continuation Sheets)		
Alterations	<input checked="checked" type="checkbox"/> Yes <input type="checkbox"/> No	If yes, describe Brick stoop replaced original
Additions	<input type="checkbox"/> Yes <input type="checkbox"/> No	If yes, describe
Describe all Outbuildings		
A 1-story dependency of wood construction is behind the house.		
(Use Continuation Sheets)		
Statement of Significance:		
Shepherdstown is an unusually rich community whose significance derives both from its distinctive array of historic architecture and its association with a variety of patterns in American culture dating from the 18th century. The subject property is clearly a contributing element in the Shepherdstown Historic District.		
(Use Continuation Sheets)		
Bibliographical References		
(Use Continuation Sheets)		
Form Prepared By:		Date: August 2009 - January 2010
Name/Organization:		David L. Taylor, Principal, Taylor Taylor Associates, Inc.
Address:		965 Treasure Lake DuBois, PA 15802
Phone #:		814-648-4900 email: david@taylorandtaylorassociates.co


West Virginia Division of Culture and History
State Historic Preservation Office

This program receives federal funds from the National Park Service. Regulations of the U. S. Department of the Interior prohibit unlawful discrimination on departmental Federally Assisted Programs on the basis of race, color, national origin, age, or handicap. Any person who believes he or she has been discriminated against in any program, activity, or facility operated by a recipient of Federal Assistance should write to: Director, Equal Opportunity Program, U.S. Department of the Interior, National Park Service, P.O. Box 37127, Washington, DC 20013-7127.

**WEST VIRGINIA HISTORIC PROPERTY INVENTORY FORM
CONTINUATION SHEET**

Shepherdstown 2009 Historic Resource Re-Survey

NAME 202 S. Church Street Site Number 218



HISTORIC PROPERTIES INVENTORY FORM

HISTORIC PRESERVATION UNIT
DEPARTMENT OF CULTURE & HISTORY
THE CULTURAL CENTER
CHARLESTON, WEST VIRGINIA 25305

(Staff Use Only)

File No:
Theme(s):
Neg No(s):
USGS Quad:
UTM Ref:

DISTRICT: SITE: BUILDING: STRUCTURE: OBJECT

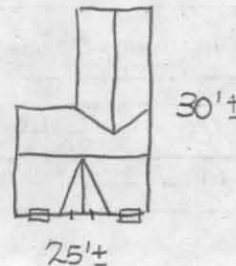
1. NAME(S) historic/common:
2. LOCATION street/road: W. Side Church St. at
Union Alley
city/town: Shepherdstown, WV
(incorporated/unincorporated)
3. USE/FUNCTION present: Residence
original: Residence
4. OWNER/ADDRESS present: Evelyn B. Anderson
Shepherdstown, WV
original:
5. PHOTO/SKETCH OF:

(public/private
restricted)

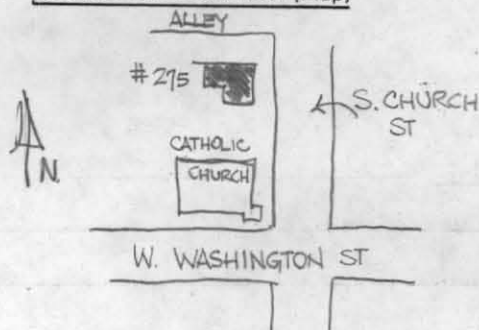
(public/private)

(phone no.)

- 7.
- PLAN (include approx. dimensions):



- 6.
- LOCALE/ENVIRONMENT (map)



8. (A.)
- ACREAGE (approx):

lot 50' x 72.5'

- (B.)
- VERBAL BOUNDARY DESCRIPTION:

All that lot shown on
District 3, Tax Map 2,
Parcel 112.

PROPERTY NAME: Property on W. Side
Church Street at Union Alley
COUNTY: Jefferson

Survey Region: _____
Planning District: _____

9. DESCRIPTION (clarify as appropriate):

a. Exterior Fabric

stone _____
 brick _____
 concrete _____
 stucco _____
 weatherboard X (old)
 clapboard _____
 board & batten _____
 shingle _____
 other _____

b. Structural System

masonry _____
 frame _____
 log X
 metal _____
 other _____
 foundation stone

c. Roofing Material

wood _____
 metal X (standing seam sheet metal)
 slate _____
 tile _____
 asphalt _____
 composition _____
 other _____

d. Associated Structures (use/type):

outbuildings frame shed

 dependencies _____

 other _____

e. Integrity (include dates):

X original site/relocated _____
 alterations _____

 additions Central front cross gable,
CA 1880. L-extension to rear
with 2 story porch.

f. Condition:

excellent X
 good _____
 fair _____
 deteriorated _____
 abandoned _____

g. Threats:

10. SIGNIFICANCE (use attachment sheet if necessary):

a. Architect/Builder/Engineer:

b. Style/Period: Vernacular

GO-THEU

c. Date(s): CA 1840.

11. BIBLIOGRAPHY:

12. FORM PREPARED BY Paula Stoner Reed

DATE _____

a. Address 207 S. Potomac Street, Hagerstown, MD 21740

b. Organization Preservation Associates, Inc.

c. Phone no. 301-791-7880